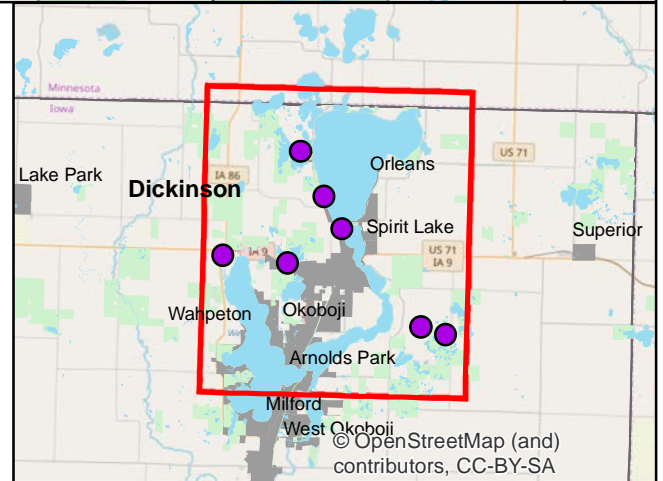
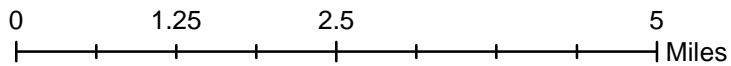
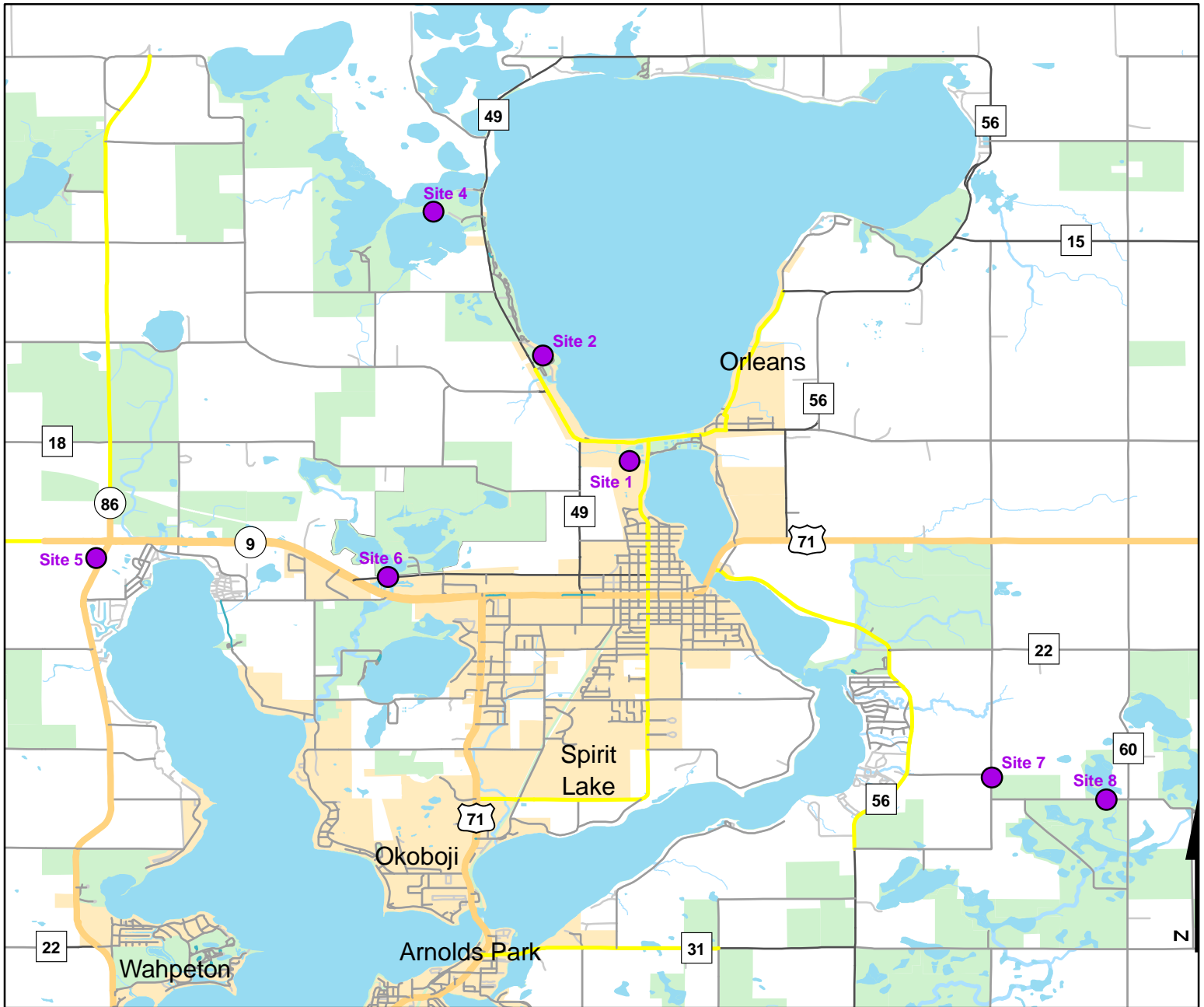




# Volunteer Wildlife Monitoring Program (VWMP) Frog and Toad Survey

Route ID: 266 County: Dickinson

Click for Google Maps to Site 1: <https://www.google.com/maps/dir/?api=1&destination=43.4420543746,-95.1048873501>

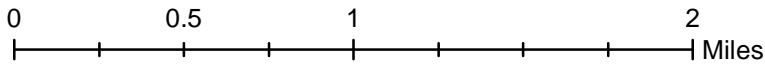
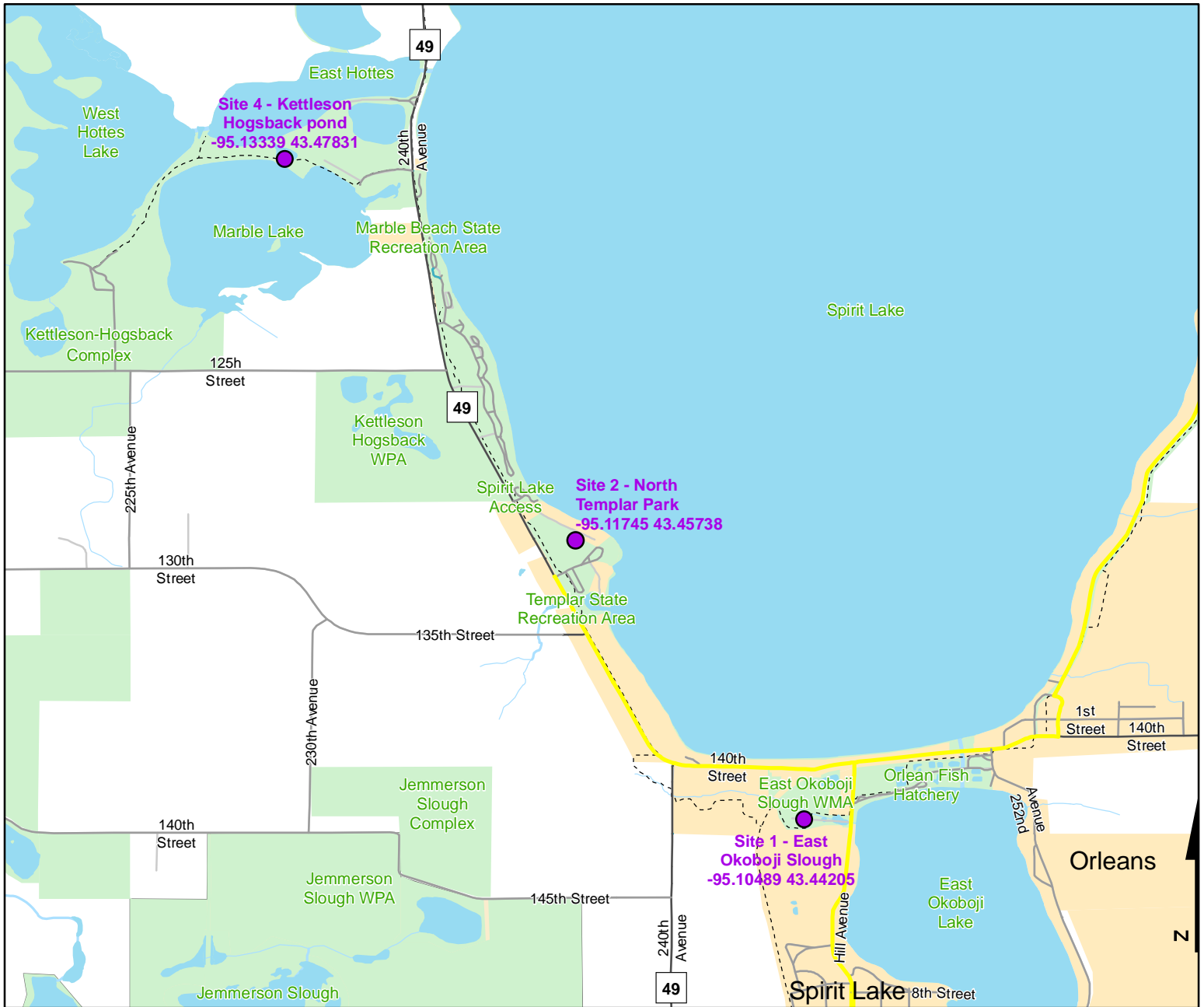




# Volunteer Wildlife Monitoring Program (VWMP) Frog and Toad Survey

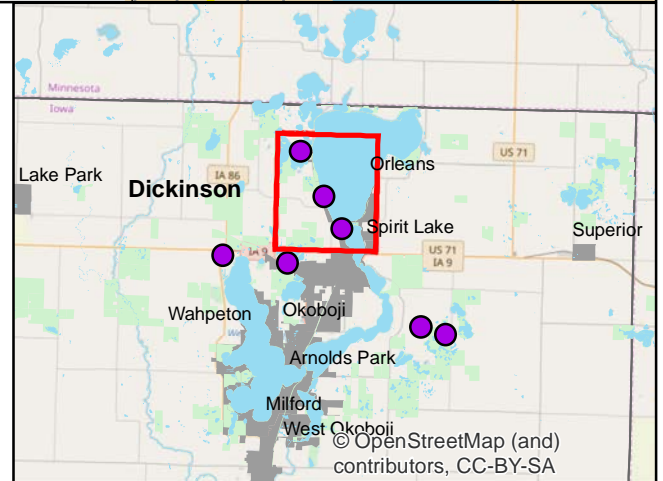
Route ID: 266 County: Dickinson

Click for Google Maps to Site 1: <https://www.google.com/maps/dir/?api=1&destination=43.4420543746,-95.1048873501>



## Legend

----- Trails

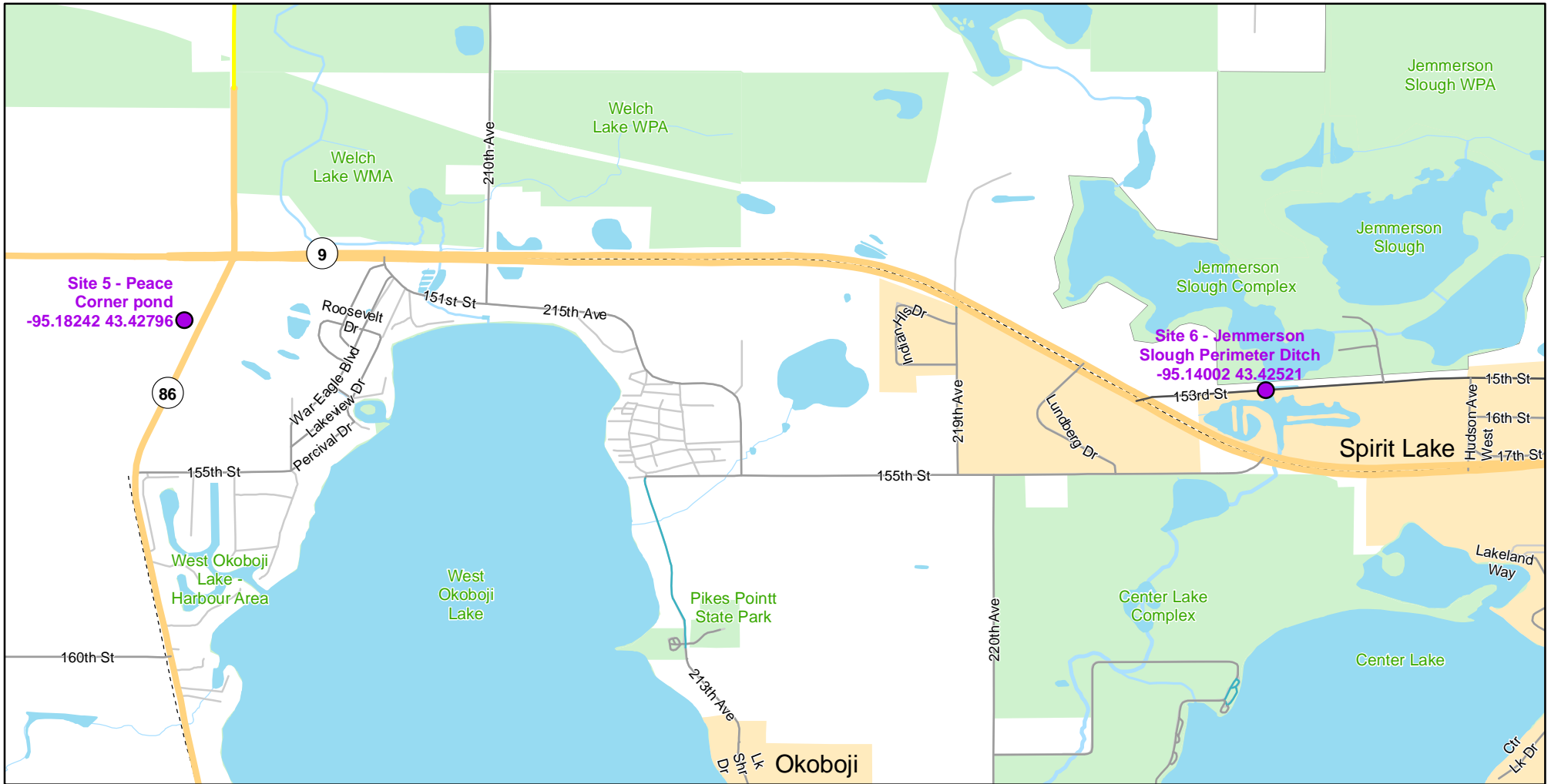




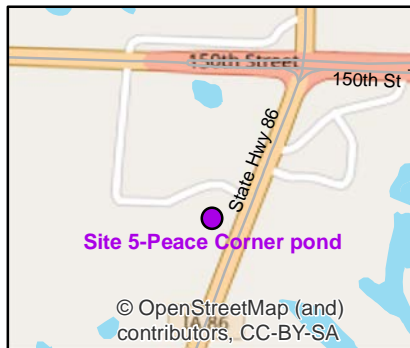
# Volunteer Wildlife Monitoring Program (VWMP) Frog

Route ID: 266 County: Dickinson

Click for Google Maps to Site 1: <https://www.google.com/maps/dir/?api=1&destination=43.4420543746,-95.1048873501>

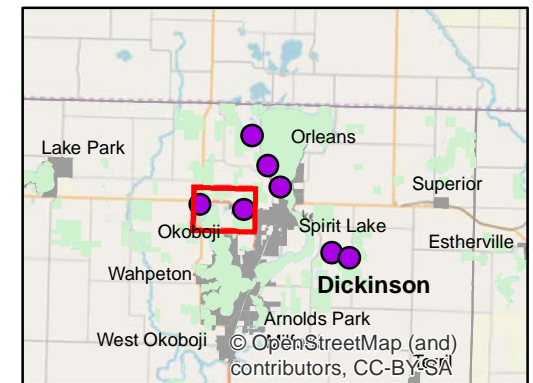
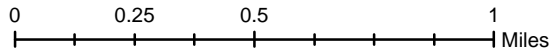


Enlarged View of Site 5



## Legend

----- Trails



© OpenStreetMap (and) contributors, CC-BY-SA

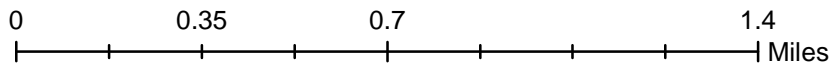
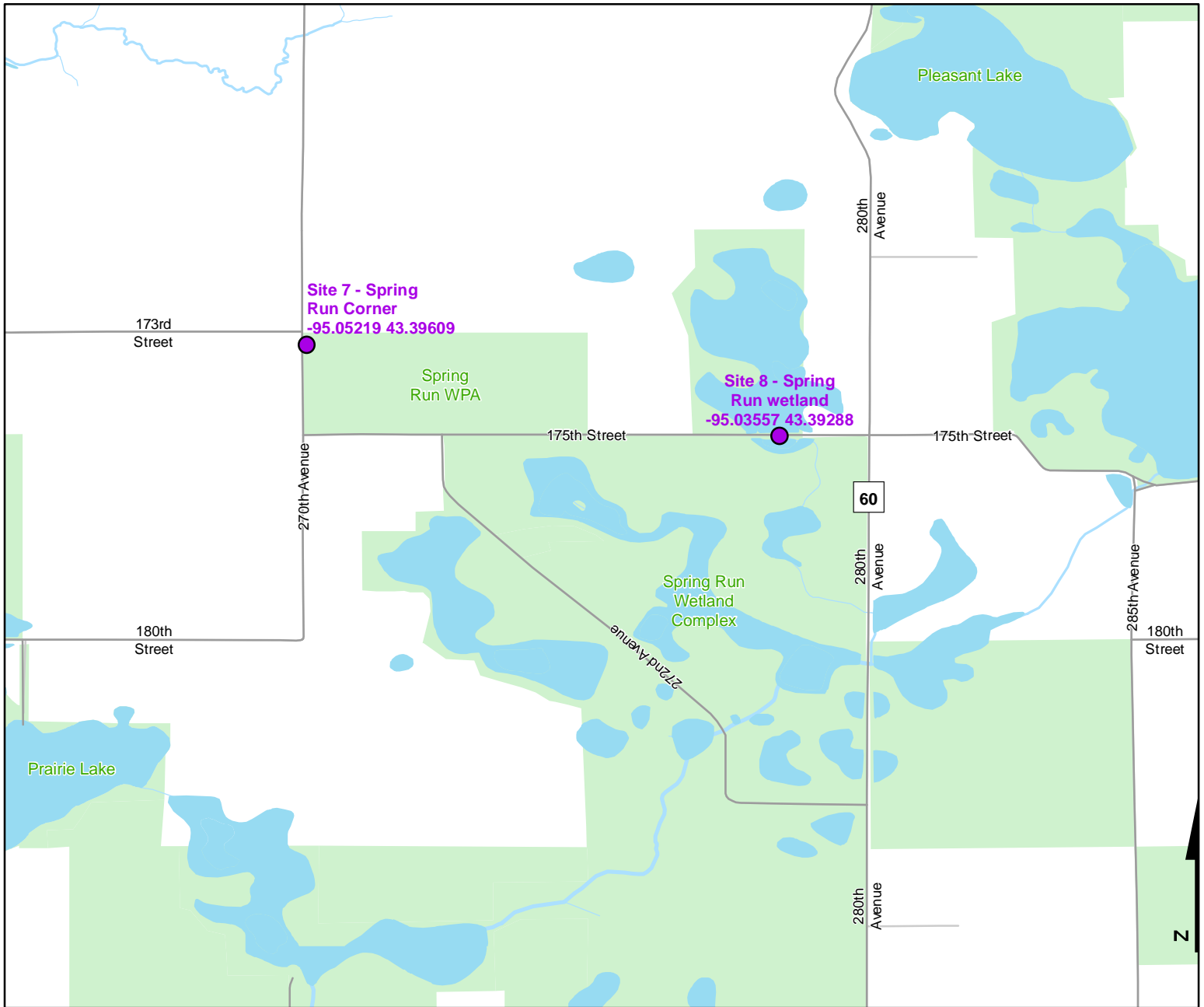
© OpenStreetMap (and) contributors, CC-BY-SA



# Volunteer Wildlife Monitoring Program (VWMP) Frog and Toad Survey

Route ID: 266 County: Dickinson

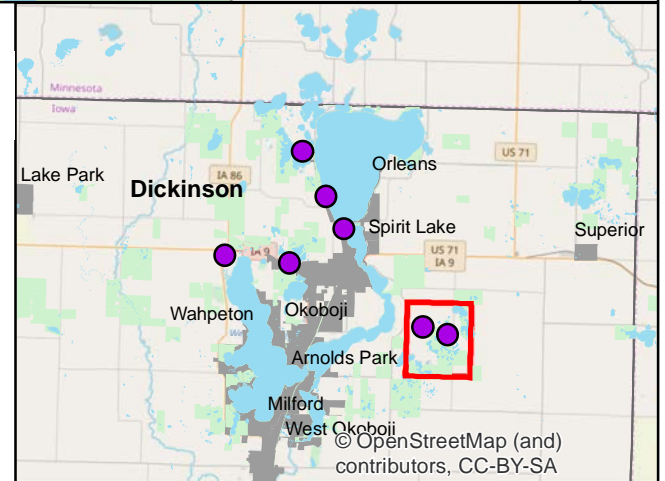
Click for Google Maps to Site 1: <https://www.google.com/maps/dir/?api=1&destination=43.4420543746,-95.1048873501>



**DNR**  
**Volunteer Wildlife Monitoring Program**

## Legend

----- Trails





# Frog and Toad Call Survey Route Description

Route ID **266**

Established: 2008

Site Number	Name	County	Latitude	Longitude	Directions
1	East Okoboji Slough	Dickinson	43.4420544	-95.1048874	On Great Lakes Spine Trail, west of Hill Ave. After the first curve south on the trail
2	North Templar Park	Dickinson	43.4573814	-95.1174457	13185 Templar Dr S., Spirit Lake, IA 51360. At pond/marsh at north end of park
4	Kattleson Hogsback pond	Dickinson	43.4783075	-95.1333851	Pond on trail in between Marble Lake and East Hottes Lake
5	Peace Corner pond	Dickinson	43.4279587	-95.1824159	Pond (fed by drainage pipe) at southwest corner of intersection of highways 86 and 9. On property owned by Tom Bedell named Peace Corner.
6	Jemmerson Slough Perimeter Ditch	Dickinson	43.4252128	-95.1400181	On 15th St, 1/4 mile east of intersection with 150th St, over culvert
7	Spring Run Corner	Dickinson	43.3960923	-95.0521874	Wetland on the east side of T-intersection of 173rd St and 270th Ave. Spring Run WPA
8	Spring Run wetland	Dickinson	43.3928778	-95.0355707	Pond on the north side of 175th St, just west of intersection with 280th Ave. West of Lily Lake